

Tourism At Ahmednagar

1. Ahmednagar Fort

The Ahmednagar Fort is a historic fort in the city of Ahmednagar

Coordinates


19°5'41.3"N 74°45'19.7"E

Features

The fort is circular in shape and has 18-meter walls with 22 bastions. It has a circumference of about 1.70 kilometers.

Opening hours

The fort is open from 9 AM to 5 PM every day



2. Randha Falls

Nestled in the heart of Bhandardara, Randha Falls is a natural wonder

Geography

Randha waterfall, located in Maharashtra, is the third-largest waterfall in India and a popular tourist attraction. It cascades from a height of 170 feet into a beautiful gorge.

When To Go

Monsoon season enhances waterfall's beauty, attracting tourists and hydropower sources. Temple, viewpoint, and atmospheric white smoke make it an unforgettable experience.

Coordinates

19°32'25.744"N 73°48'15.273"E



3. Cavalry Tank Museum

Cavalry Tank Museum is a military museum . It was established by the Armored Corps Centre in 1994

Geography


Randha waterfall, located in Maharashtra, is the third-largest waterfall in India and a popular tourist attraction. It cascades from a height of 170 feet into a beautiful gorge.

Opening hours

The museum stays open on all days of the week (except Mondays) from 9:00am to 5:00pm. There is an entry fee of Rs. 50

Coordinates

19°32'25.744"N 73°48'15.273"E



4. Kalsubai Peak

Kalsubai, the highest peak in Maharashtra, is located in Ahmednagar district and is known as the "Everest of Maharashtra" due to its elevation of 1,646 meters.

Treking Kalsubai

Kalsubai is a moderately hard, 13.2 km round-trip trek from Bari, gaining 2,700 feet (820 m) and featuring lush green landscapes and multiple waterfalls.

Coordinates

19°36'04"N 73°42'33"E

 3h 50m
from Ahilya Nagar



5. Sandan Valley

Nestled in The Sahyadri ranges near Bhandardara, Sandhan Valley is a unique blend of a canyon and valley, often referred to as the "Valley of Shadows" due to its deep gorges.

Geography



Sandhan Valley, a 200-foot deep natural gorge surrounded by steep rock walls, is renowned for its narrow passages and mystical atmosphere due to its water flow.

When To Go

The best time to visit is from November to February, offering perfect trekking weather and scenic views.

Coordinates

19°30'49.8"N, 73°43'30.1"E



6. Rehekuri Blackbuck Sanctuary

Nestled in: Karjat taluka of Ahmednagar district, this sanctuary is dedicated to conserving the Indian Blackbuck and other wildlife.

Geography

Spread over approximately 2.17 sq km, Rehekuri offers a semi-arid landscape with open grasslands and scrub forests, ideal for spotting blackbucks and a variety of bird species.

When To Go

The best time to visit is between October and March, when the weather is pleasant and wildlife sightings are frequent.

Coordinates

18°29'45.5"N, 74°59'40.6"E



7. Harishchandragad Fort

Nestled in: The Sahyadri ranges, Harishchandragad Fort is a popular trekking destination known for its ancient history and breathtaking landscapes.

Geography

Situated at an elevation of 1,424 meters, the fort offers diverse terrain, including dense forests, rugged cliffs, and historic caves. Its highlight is Konkan Kada, a vertical cliff offering panoramic views. Atmosphere due to its water flow.

When To Go

Ideal months to visit are October to February, offering cooler weather for trekking and clear views of the surrounding ranges

Coordinates

19°30'49.8"N, 73°43'30.1"E



8. Amruteshwar Temple

Situated in Ratanwadi village near Bhandardara, this temple is a revered shrine dedicated to Lord Shiva, renowned for its ancient architecture and serene surroundings.

History of Temple

Dating back to the 1600 BC, the temple is built in the Hemadpanthi style, known for intricate stone carvings and unique design without the use of mortar, adding a timeless charm.

Nearby Attractions


Visitors often pair their visit with a trek to **Ratangad Fort** or a serene boat ride on **Arthur Lake**, enhancing the overall experience.

Cultural Significance

The temple holds immense religious importance, with locals believing it was built by the **Pandavas** during their exile, making it a sacred site with deep mythological roots.

Coordinates

19°29'40.6"N, 73°45'17.3"E



9. Arthur Lake

The lush hills of Bhandardara, Ahmednagar district, Maharashtra, Arthur Lake is a peaceful retreat created by the Wilson Dam on the Pravara River.

Geography

Surrounded by dense forests and mountains, this picturesque lake stretches across the scenic landscapes, offering a tranquil escape from urban life.

Nearby Attractions

Close to **Randha Falls** and **Amruteshwar Temple**, making it a perfect addition to a Bhandardara trip.

Activities

Visitors can enjoy **boating**, **picnicking**, or simply soaking in the serene ambiance. It's also a favored spot for **photography** and **nature walks**.

Coordinates

19°32'00.4"N, 73°45'27.5"E

